
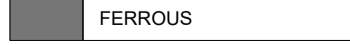
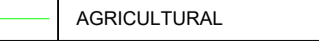



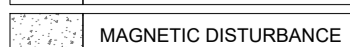



 © ASWYAS 2023.
 Archaeological Services W Y A S.
 Nephaw Lane South, Morley, LS27 7JQ
 Tel: 0113 535 0163 Email: archaeology@wysa.org.uk www.aswyas.com

Project ID: XF70_HLO22

Interpretation of magnetometer data: Sector 7

Reproduced from the Ordnance Survey mapping with the permission of the Controller of Her Majesty's Stationery Office.
 © Crown Copyright. Unauthorised reproduction infringes Crown copyright and may lead to prosecution or civil proceedings.
 Digital data supplied by the client, Pegasus Group, 2023.

Title	
	SECTOR BOUNDARY

Interpretation					
	FERROUS		AGRICULTURAL		UNCERTAIN
	SERVICE PIPE		FORMER FIELD BOUNDARY		
	MAGNETIC DISTURBANCE		GEOLOGY		
	FIELD DRAIN				

0 50m
 1:1,500 @ A2

Fig. 35

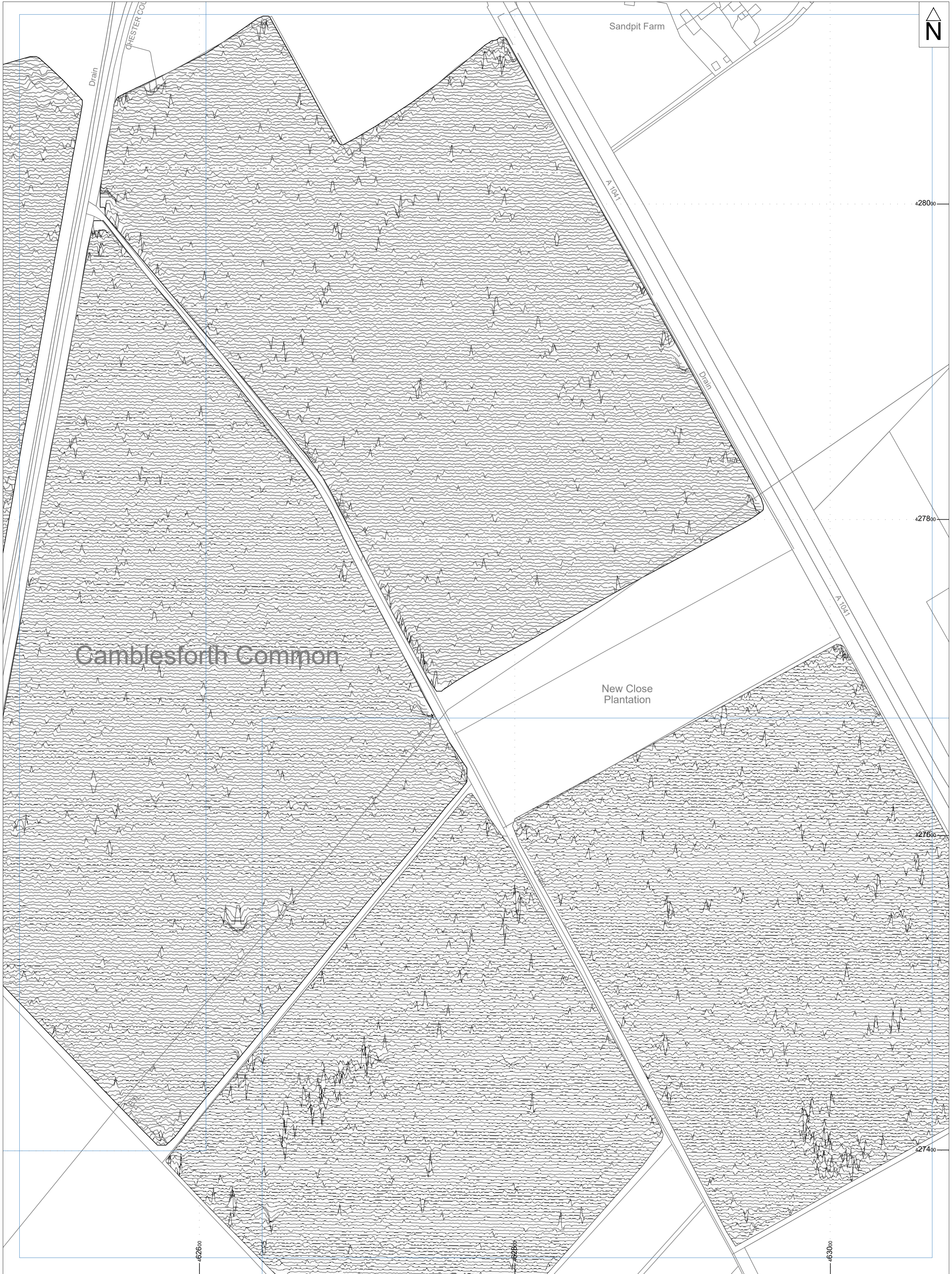



Title
 SECTOR BOUNDARY



1:1,500 @ A2

Fig. 36

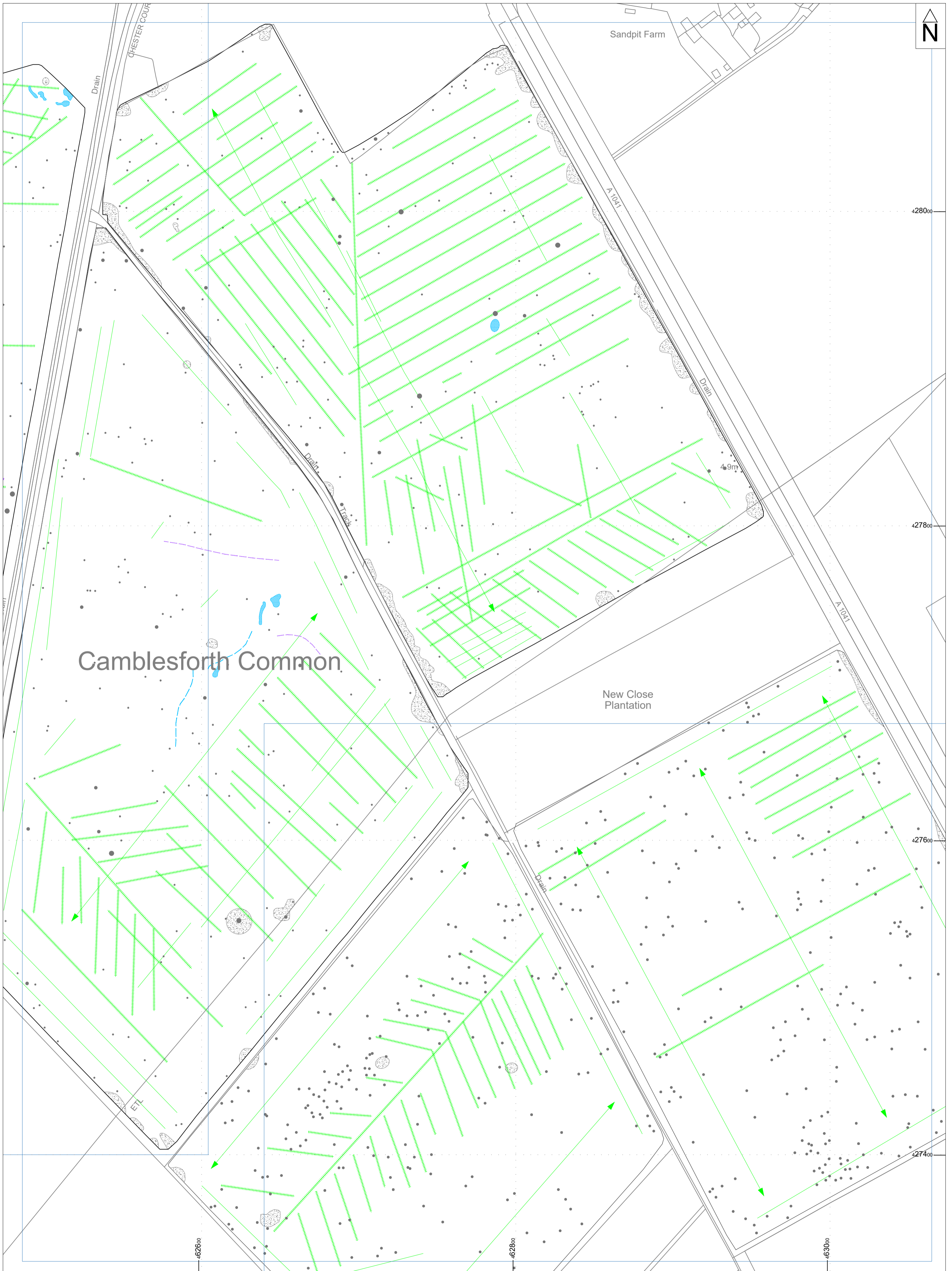


Title
 SECTOR BOUNDARY


15.0 nT/cm


0 50m









1:1,500 @ A2



Camblesforth Common


 © ASWYAS 2023.
 Archaeological Services W Y A S.
 Nephaw Lane South, Morley, LS27 7JQ
 Tel: 0113 535 0163 Email: archaeology@wys.org.uk www.aswyas.com
 Project ID: XF70_HLO22
 Interpretation of magnetometer data: Sector 8

Title	
	SECTOR BOUNDARY

Interpretation			
	FERROUS		AGRICULTURAL
	SERVICE PIPE		FORMER FIELD BOUNDARY
	MAGNETIC DISTURBANCE		GEOLOGY
	FIELD DRAIN		UNCERTAIN

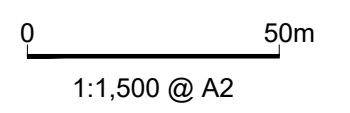




Fig. 38

Reproduced from the Ordnance Survey mapping with the permission of the Controller of Her Majesty's Stationery Office.
 © Crown Copyright. Unauthorised reproduction infringes Crown copyright and may lead to prosecution or civil proceedings.
 Digital data supplied by the client, Pecon Group, 2023.



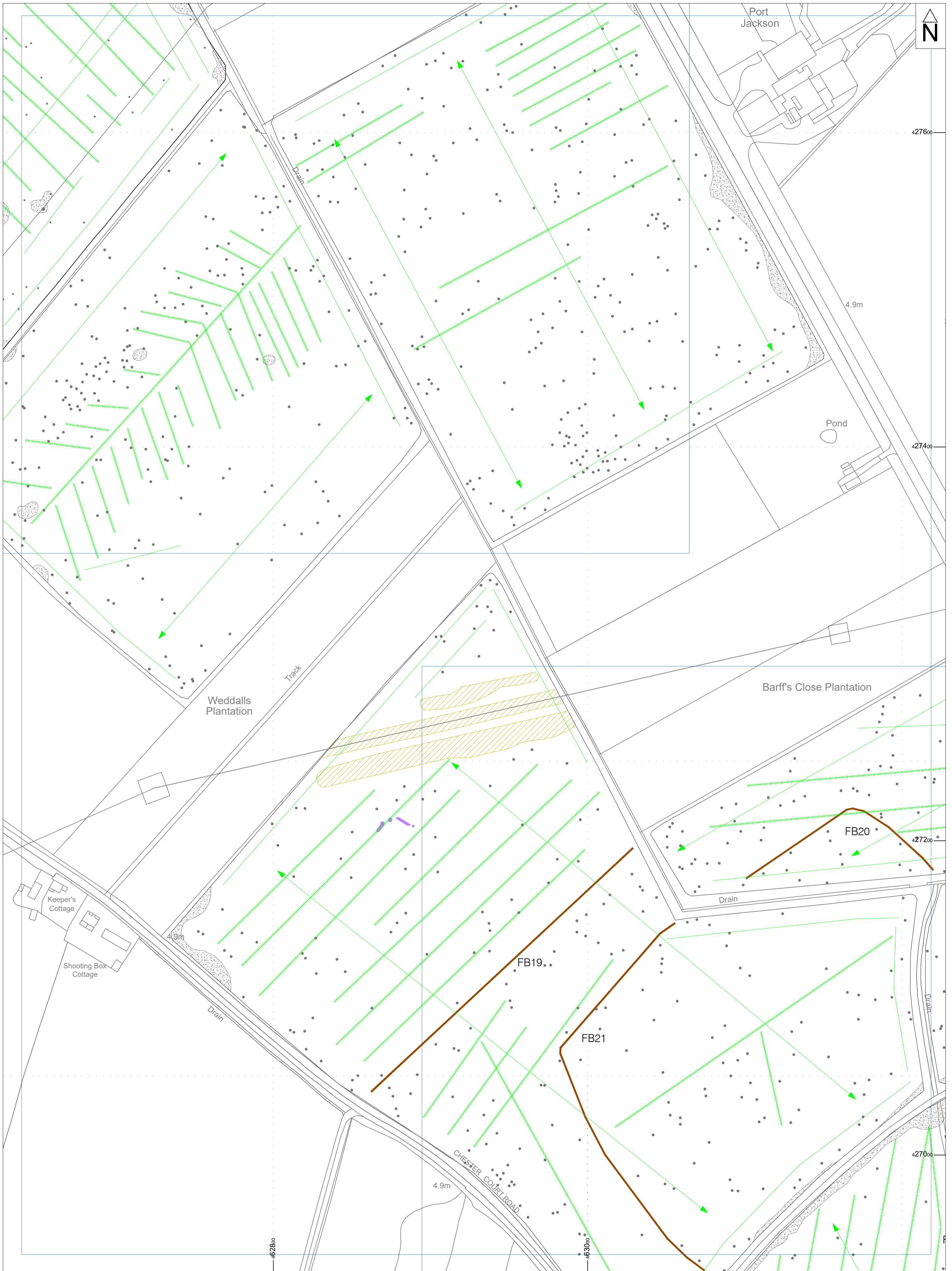



Title
 SECTOR BOUNDARY

15.0 nT/cm

0 50m
 1:1,500 @ A2

Fig. 40













 © ASWYAS 2023.
 Archaeological Services W Y A S.
 Nephaw Lane South, Morley, LS27 7JQ
 Tel: 0113 535 0163 Email: archaeology@wys.org.uk www.aswyas.com

Project ID: XF70_HLO22

Interpretation of magnetometer data: Sector 9

Reproduced from the Ordnance Survey mapping with the permission of the Controller of Her Majesty's Stationery Office.
 © Crown Copyright. Unauthorised reproduction infringes Crown copyright and may lead to prosecution or civil proceedings.
 Digital data supplied by the client, Pegasus Group, 2023.


Title	
	SECTOR BOUNDARY


Interpretation			
	FERROUS		AGRICULTURAL
	MAGNETIC DISTURBANCE		FORMER FIELD BOUNDARY
	OVERHEAD CABLES		GEOLOGY
	FIELD DRAIN		UNCERTAIN

0 50m
 1:1,500 @ A2

Fig. 41




 © ASWYAS 2023.
 Archaeological Services W Y A S.
 Nephshaw Lane South, Morley, LS27 7JQ
 Tel: 0113 535 0163 Email: archaeology@wys.org.uk www.aswyas.com
 Project ID: XF70_HLO22
 Processed greyscale magnetometer data: Sector 10

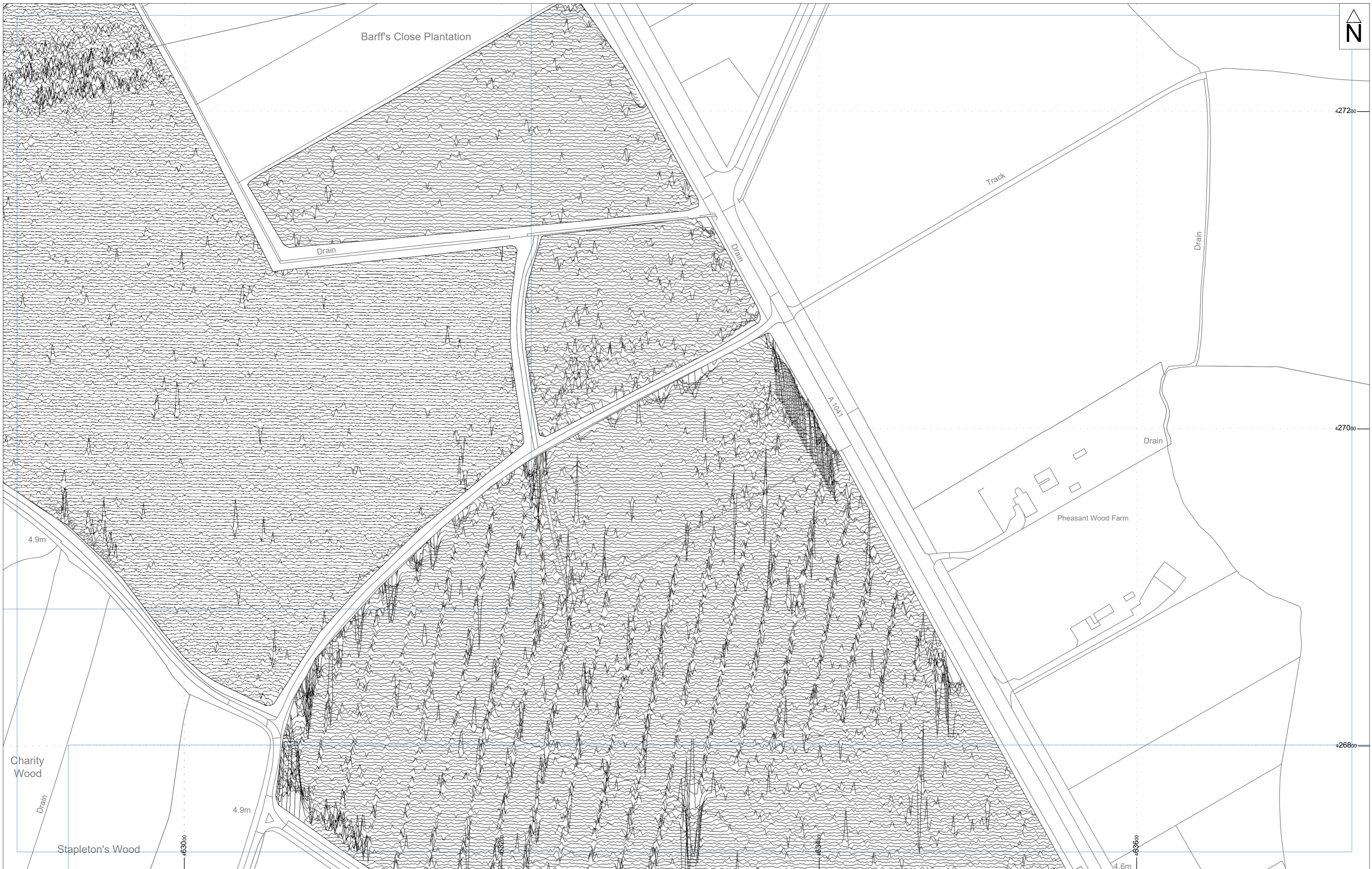
Title
 SECTOR BOUNDARY





0 50m
 1:1,500 @ A2

Fig. 42

Reproduced from the Ordnance Survey mapping with the permission of the Controller of Her Majesty's Stationery Office.
 © Crown Copyright. Unauthorised reproduction infringes Crown copyright and may lead to prosecution or civil proceedings.
 Digital data supplied by the client, Progress Group, 2023.




 © ASWYAS 2023.
 Archaeological Services W Y A S.
 Nephshaw Lane South, Morley, LS27 7JQ
 Tel: 0113 535 0163 Email: archaeology@wys.org.uk www.aswyas.com
 Project ID: XF70_HLO22
 XY trace plot of minimally processed magnetometer data:
 Sector 10
Reproduced from the Ordnance Survey mapping with the permission of the Controller of Her Majesty's Stationery Office.
 © Crown Copyright. Unauthorised reproduction infringes Crown copyright and may lead to prosecution or civil proceedings.
 Digital data supplied by the client, Progress Group, 2023.


Title
 SECTOR BOUNDARY


15.0 nT/cm









0 50m
 1:1,500 @ A2

Fig. 43




 © ASWYAS 2023.
 Archaeological Services W Y A S.
 Nephaw Lane South, Morley, LS27 7JQ
 Tel: 0113 535 0163 Email: archaeology@wys.org.uk www.aswyas.com
 Project ID: XF70_HLO22
 Interpretation of magnetometer data: Sector 10
Reproduced from the Ordnance Survey mapping with the permission of the Controller of Her Majesty's Stationery Office. © Crown Copyright. Unauthorised reproduction infringes Crown copyright and may lead to prosecution or civil proceedings. Digital data supplied by the client, Progress Group, 2023.

Title
 SECTOR BOUNDARY

Interpretation	
	FERROUS
	MAGNETIC DISTURBANCE
	OVERHEAD CABLES
	FIELD DRAIN
	RIDGE & FURROW
	AGRICULTURAL
	FORMER FIELD BOUNDARY
	GEOLOGY


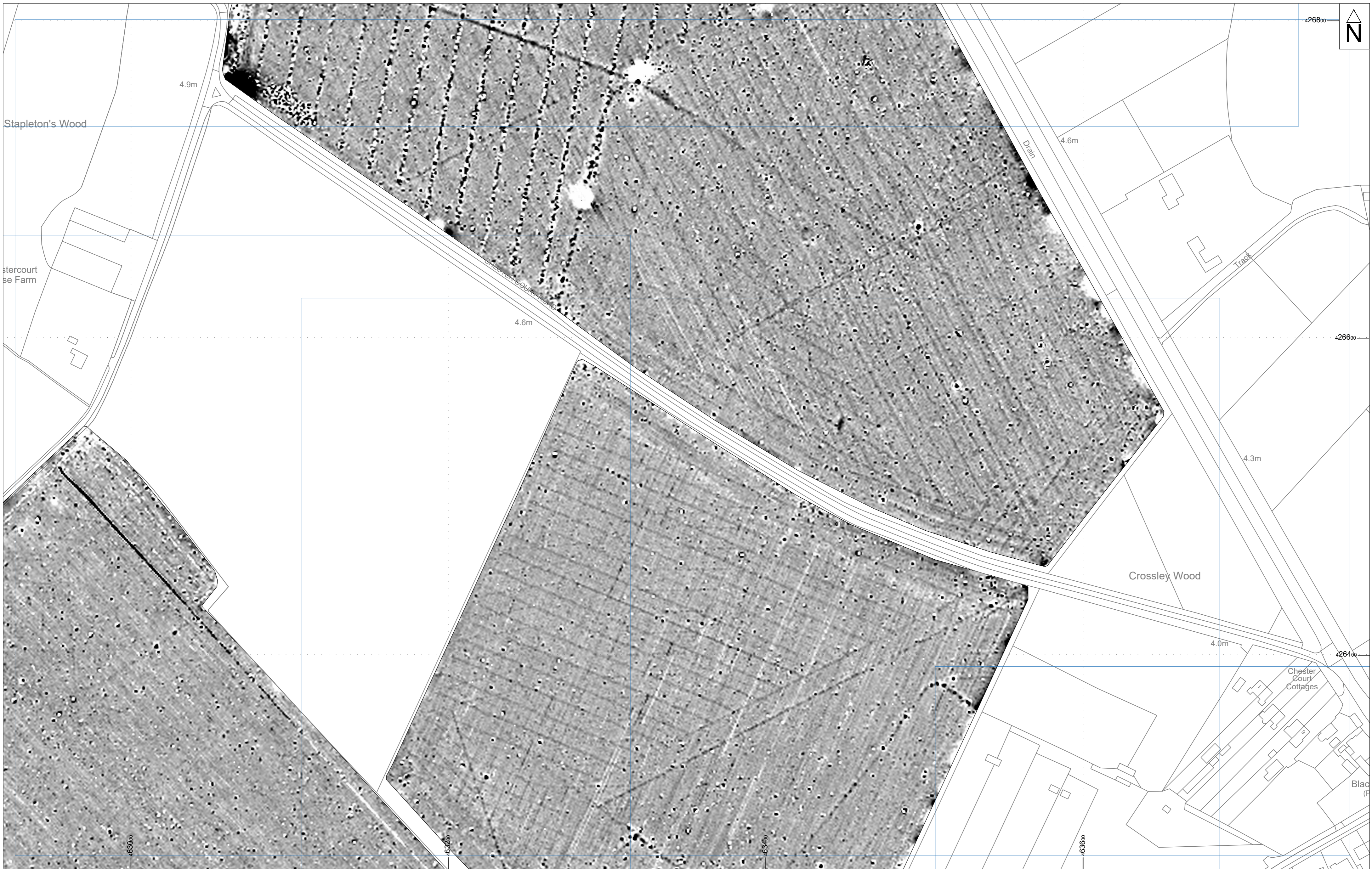


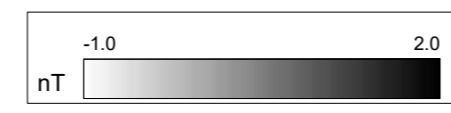
0  50m
 1:1,500 @ A2

Fig. 44




 © ASWYAS 2023.
 Archaeological Services W Y A S.
 Nephaw Lane South, Morley, LS27 7JQ
 Tel: 0113 535 0163 Email: archaeology@wys.org.uk www.aswyas.com
 Project ID: XF70_HLO22
 Processed greyscale magnetometer data: Sector 11

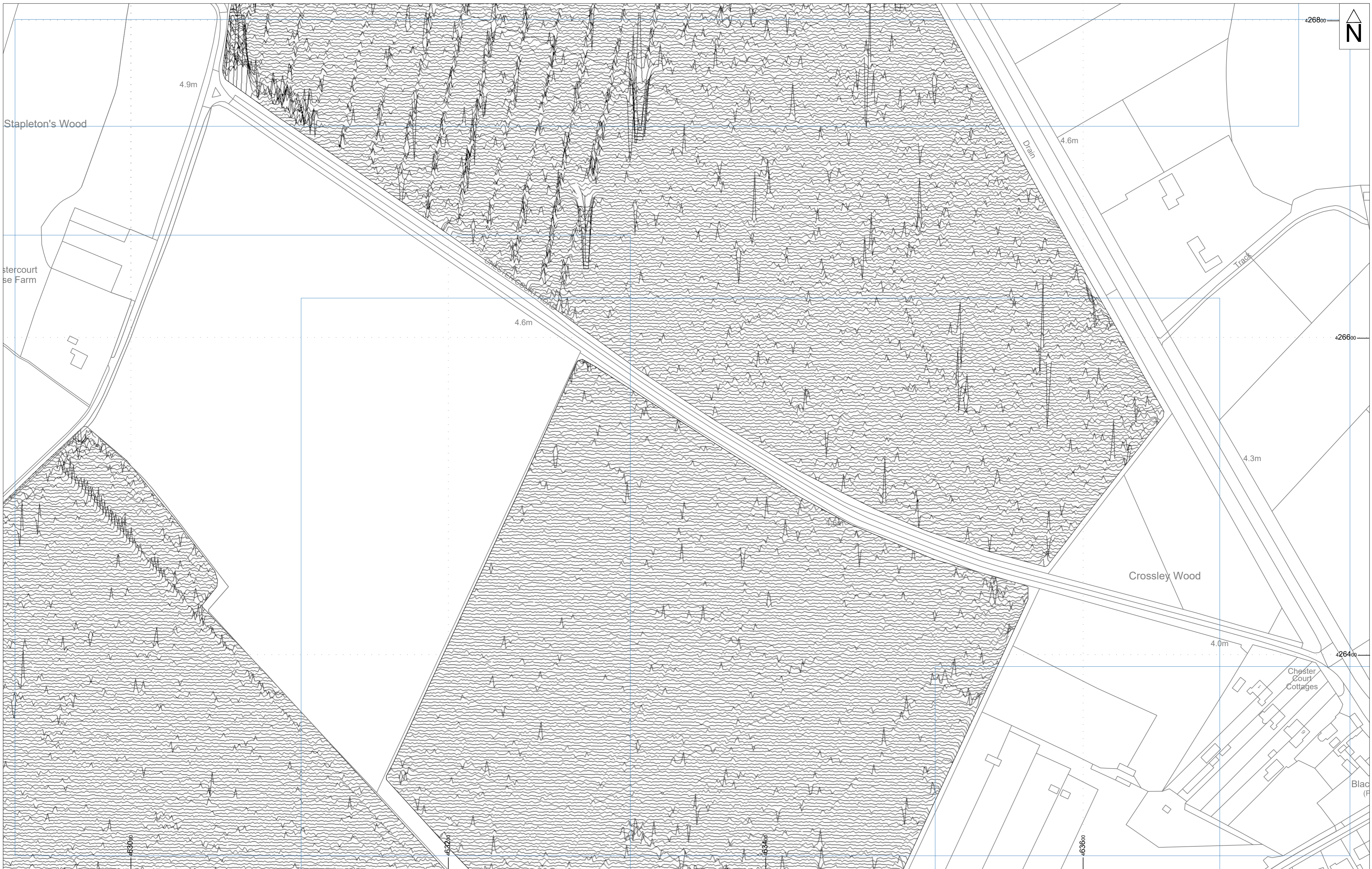
Title
 SECTOR BOUNDARY





0 50m
 1:1,500 @ A2

Fig. 45

Reproduced from the Ordnance Survey mapping with the permission of the Controller of Her Majesty's Stationery Office.
 © Crown Copyright. Unauthorised reproduction infringes Crown copyright and may lead to prosecution or civil proceedings.
 Digital data supplied by the client, Progress Group, 2023.




 © ASWYAS 2023.
 Archaeological Services W Y A S.
 Nephaw Lane South, Morley, LS27 7JQ
 Tel: 0113 535 0163 Email: archaeology@wys.org.uk www.aswyas.com
 Project ID: XF70_HLO22
 XY trace plot of minimally processed magnetometer data:
 Sector 11

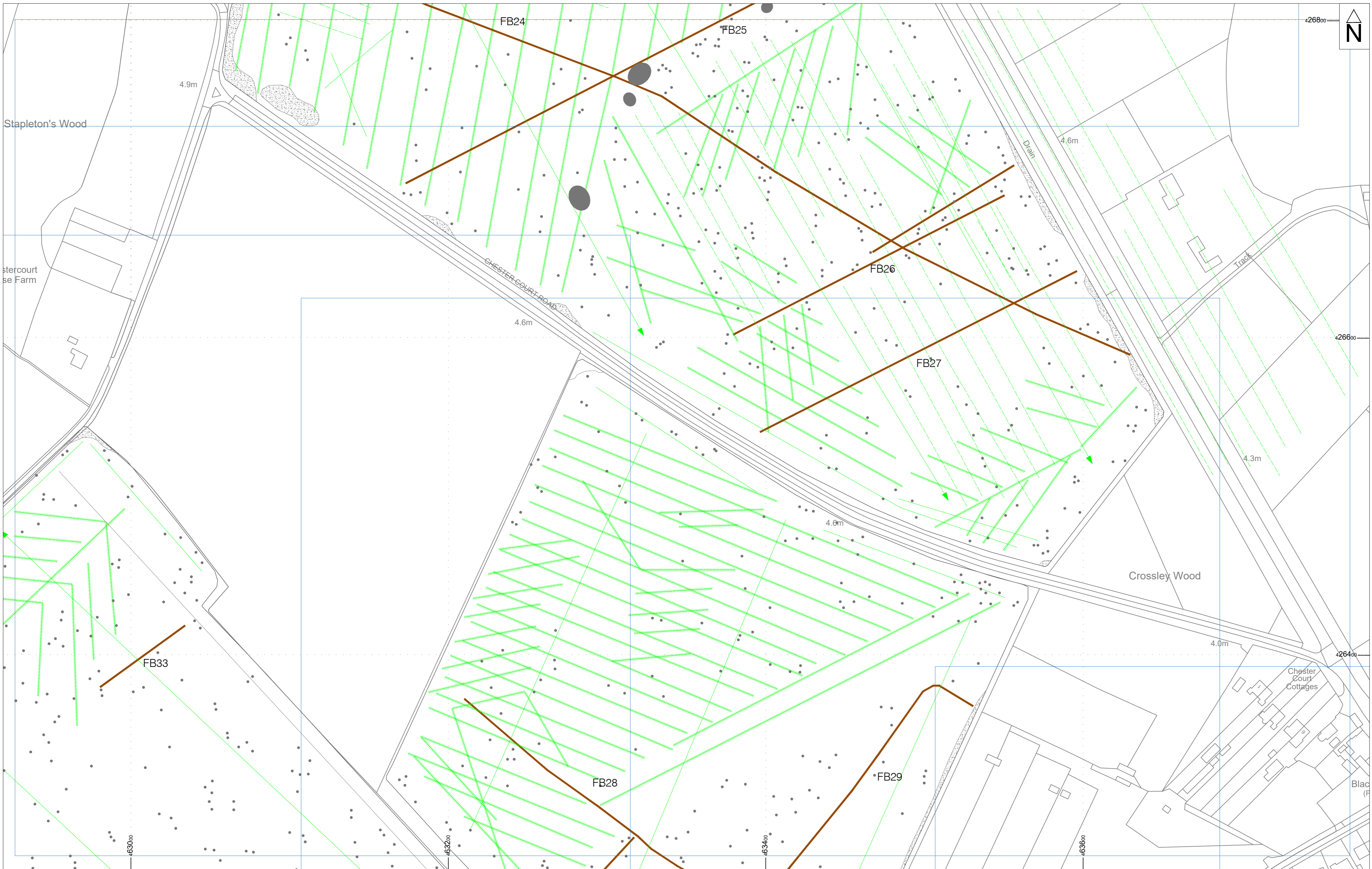
Title
 SECTOR BOUNDARY


15.0 nT/cm

0 50m
 1:1,500 @ A2

Fig. 46

Reproduced from the Ordnance Survey mapping with the permission of the Controller of Her Majesty's Stationery Office.
 © Crown Copyright. Unauthorised reproduction infringes Crown copyright and may lead to prosecution or civil proceedings.
 Digital data supplied by the client, Progress Group, 2023.












 © ASWYAS 2023.
 Archaeological Services W Y A S.
 Nephaw Lane South, Morley, LS27 7JQ
 Tel: 0113 535 0163 Email: archaeology@wys.org.uk www.aswyas.com

Project ID: XF70_HLO22

Interpretation of magnetometer data: Sector 11

Reproduced from the Ordnance Survey mapping with the permission of the Controller of Her Majesty's Stationery Office. © Crown Copyright. Unauthorised reproduction infringes Crown copyright and may lead to prosecution or civil proceedings. Digital data supplied by the client, Progress Group, 2023.

Title	
	SECTOR BOUNDARY

Interpretation	
	FERROUS
	MAGNETIC DISTURBANCE
	FIELD DRAIN
	RIDGE & FURROW
	AGRICULTURAL
	FORMER FIELD BOUNDARY
	GEOLOGY

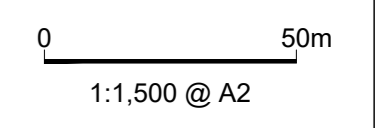



Fig. 47




 © ASWYAS 2023.
 Archaeological Services W Y A S.
 Nephaw Lane South, Morley, LS27 7JQ
 Tel: 0113 535 0163 Email: archaeology@wys.org.uk www.aswyas.com

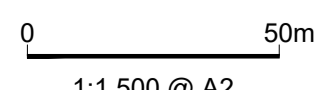
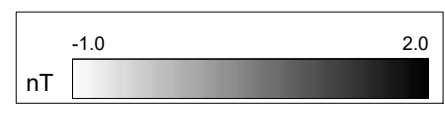
Project ID: XF70_HLO22

Processed greyscale magnetometer data: Sector 12

Reproduced from the Ordnance Survey mapping with the permission of the Controller of Her Majesty's Stationery Office. © Crown Copyright. Unauthorised reproduction infringes Crown copyright and may lead to prosecution or civil proceedings. Digital data supplied by the client, Pecon Group, 2023.

Title

SECTOR BOUNDARY



1:1,500 @ A2

Fig. 48

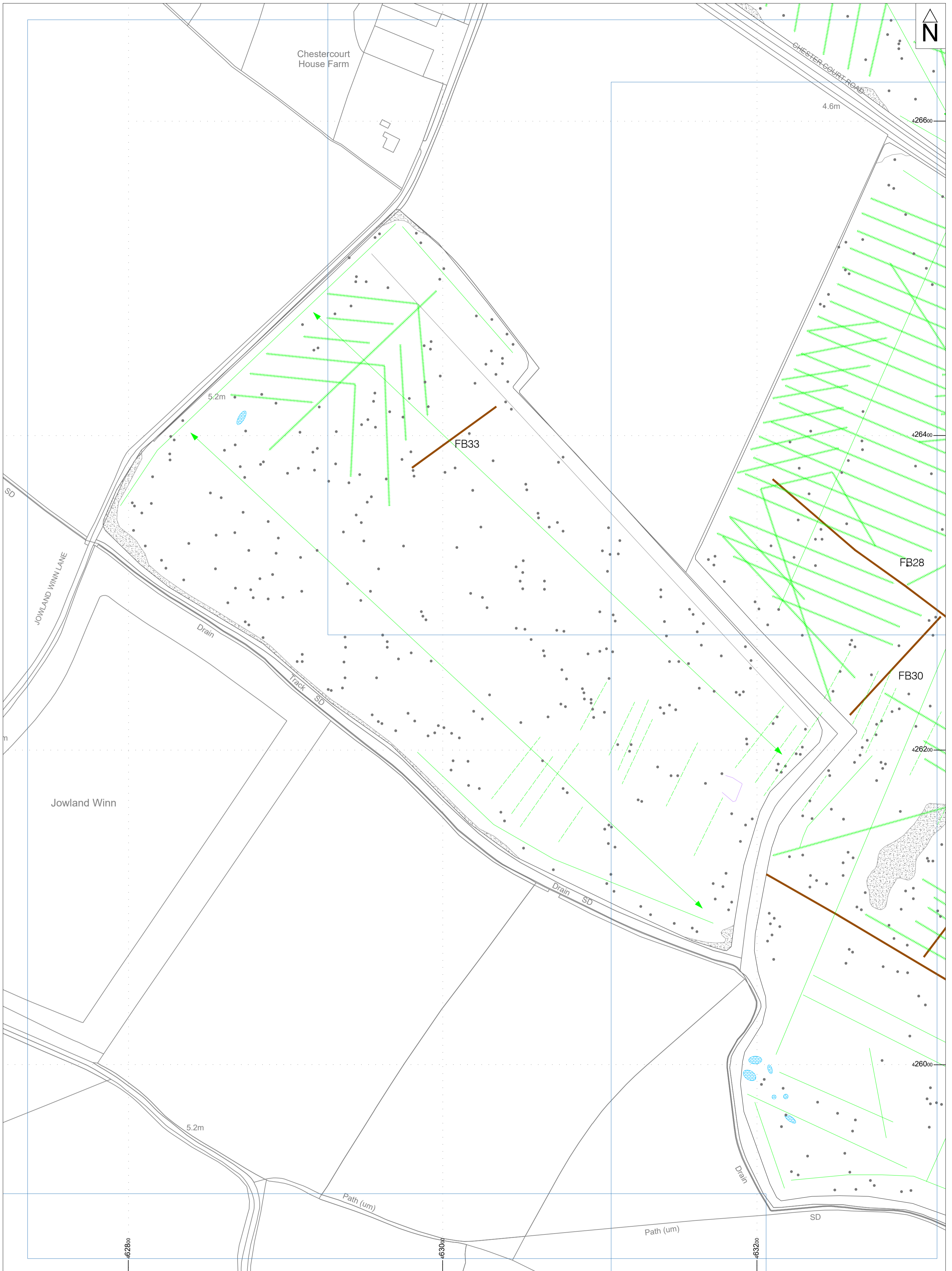



Title
SECTOR BOUNDARY

15.0 nT/cm

0 50m
 1:1,500 @ A2

Fig. 49


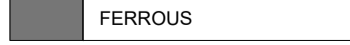

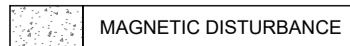
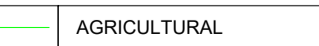
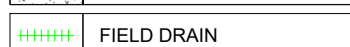






 © ASWYAS 2023.
 Archaeological Services W Y A S.
 Nephaw Lane South, Morley, LS27 7JQ
 Tel: 0113 535 0163 Email: archaeology@wys.org.uk www.aswyas.com

Project ID: XF70_HLO22

Interpretation of magnetometer data: Sector 12

Reproduced from the Ordnance Survey mapping with the permission of the Controller of Her Majesty's Stationery Office.
 © Crown Copyright. Unauthorised reproduction infringes Crown copyright and may lead to prosecution or civil proceedings.
 Digital data supplied by the client, Peugnet Group, 2023.

Title		Interpretation			
	SECTOR BOUNDARY		FERROUS		RIDGE & FURROW
			MAGNETIC DISTURBANCE		AGRICULTURAL
			FIELD DRAIN		FORMER FIELD BOUNDARY
			GEOLOGY		UNCERTAIN

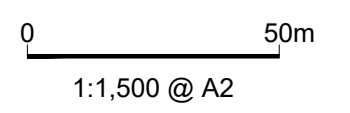



Fig. 50





 © ASWYAS 2023.
 Archaeological Services W Y A S.
 Nephaw Lane South, Morley, LS27 7JQ
 Tel: 0113 535 0163 Email: archaeology@wys.org.uk www.aswyas.com

Project ID: XF70_HLO22

Processed greyscale magnetometer data: Sector 13

Reproduced from the Ordnance Survey mapping with the permission of the Controller of Her Majesty's Stationery Office.
 © Crown Copyright. Unauthorised reproduction infringes Crown copyright and may lead to prosecution or civil proceedings.
 Digital data supplied by the client, Pecon Group, 2023.

Title

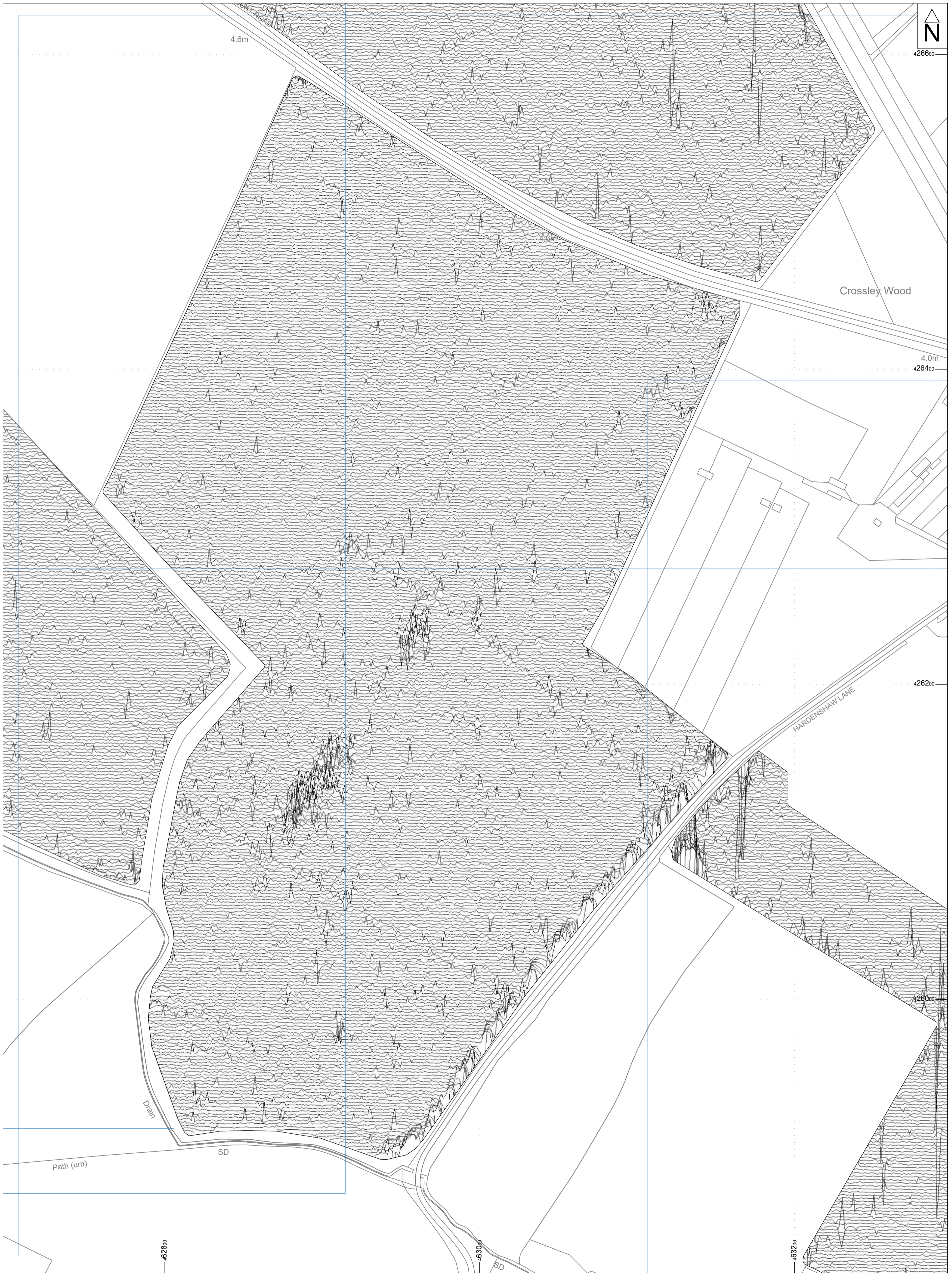
 SECTOR BOUNDARY

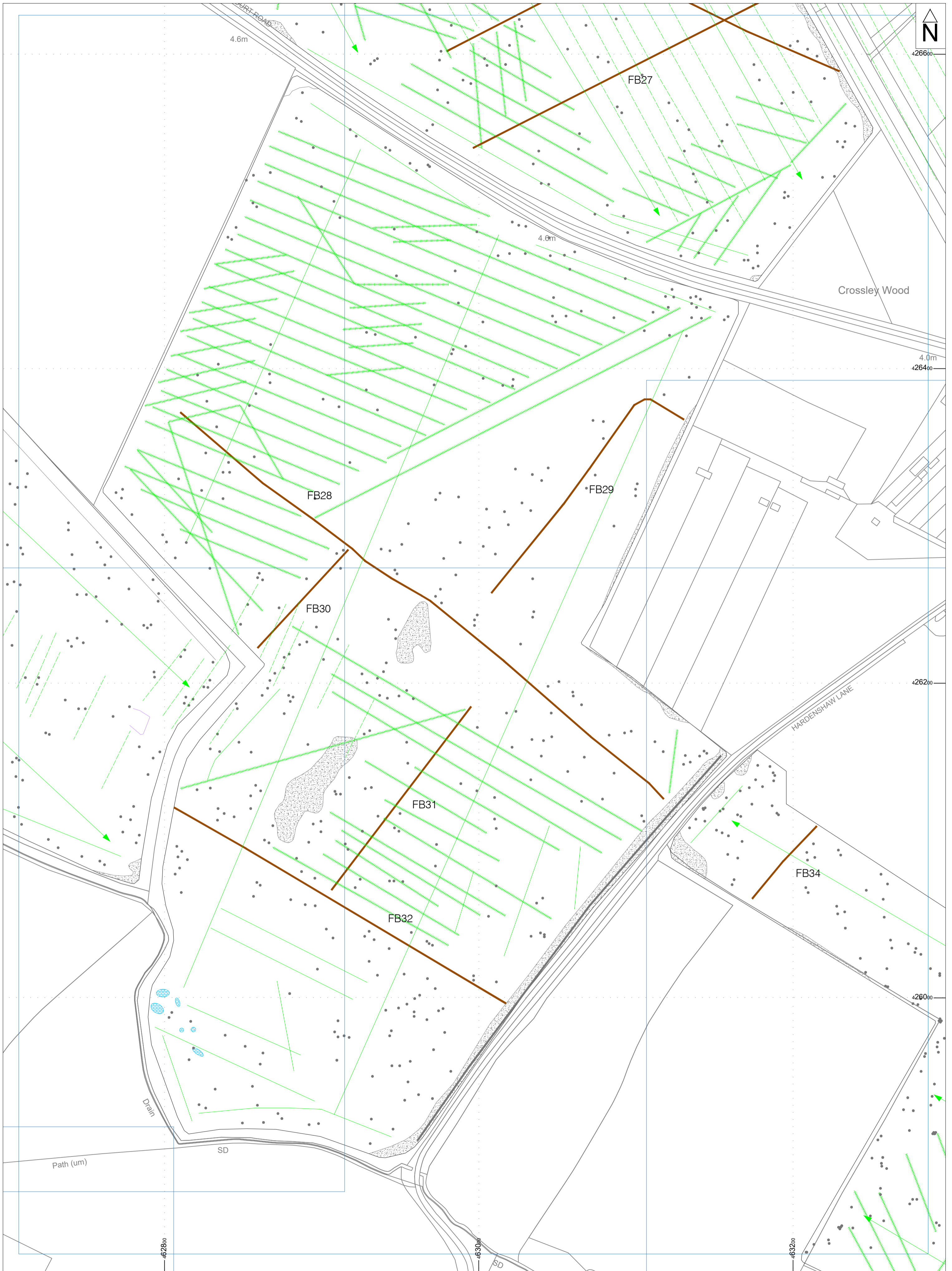



0 50m


1:1,500 @ A2









Fig. 51






 © ASWYAS 2023.
 Archaeological Services W Y A S.
 Nephaw Lane South, Morley, LS27 7JQ
 Tel: 0113 535 0163 Email: archaeology@wys.org.uk www.aswyas.com
 Project ID: XF70_HLO22
 Interpretation of magnetometer data: Sector 13

Title	
	SECTOR BOUNDARY

Interpretation			
	FERROUS		RIDGE & FURROW
	MAGNETIC DISTURBANCE		AGRICULTURAL
	FIELD DRAIN		FORMER FIELD BOUNDARY
	GEOLOGY		UNCERTAIN



 0 50m
 1:1,500 @ A2

Fig. 53

Reproduced from the Ordnance Survey mapping with the permission of the Controller of Her Majesty's Stationery Office.
 © Crown Copyright. Unauthorised reproduction infringes Crown Copyright and may lead to prosecution or civil proceedings.
 Digital data supplied by the client, Pegasus Group, 2023.




 © ASWYAS 2023.
 Archaeological Services WY A.S.
 Nephaw Lane South, Morley, LS27 7JQ
 Tel: 0113 535 0163 Email: archaeology@wys.org.uk www.aswyas.com

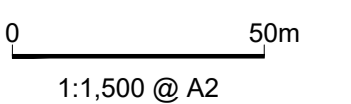
Project ID: XF70_HLO22

Processed greyscale magnetometer data: Sector 14

Reproduced from the Ordnance Survey mapping with the permission of the Controller of Her Majesty's Stationery Office.
 © Crown Copyright. Unauthorised reproduction infringes Crown copyright and may lead to prosecution or civil proceedings.
 Digital data supplied by the client, Pegasus Group, 2023.

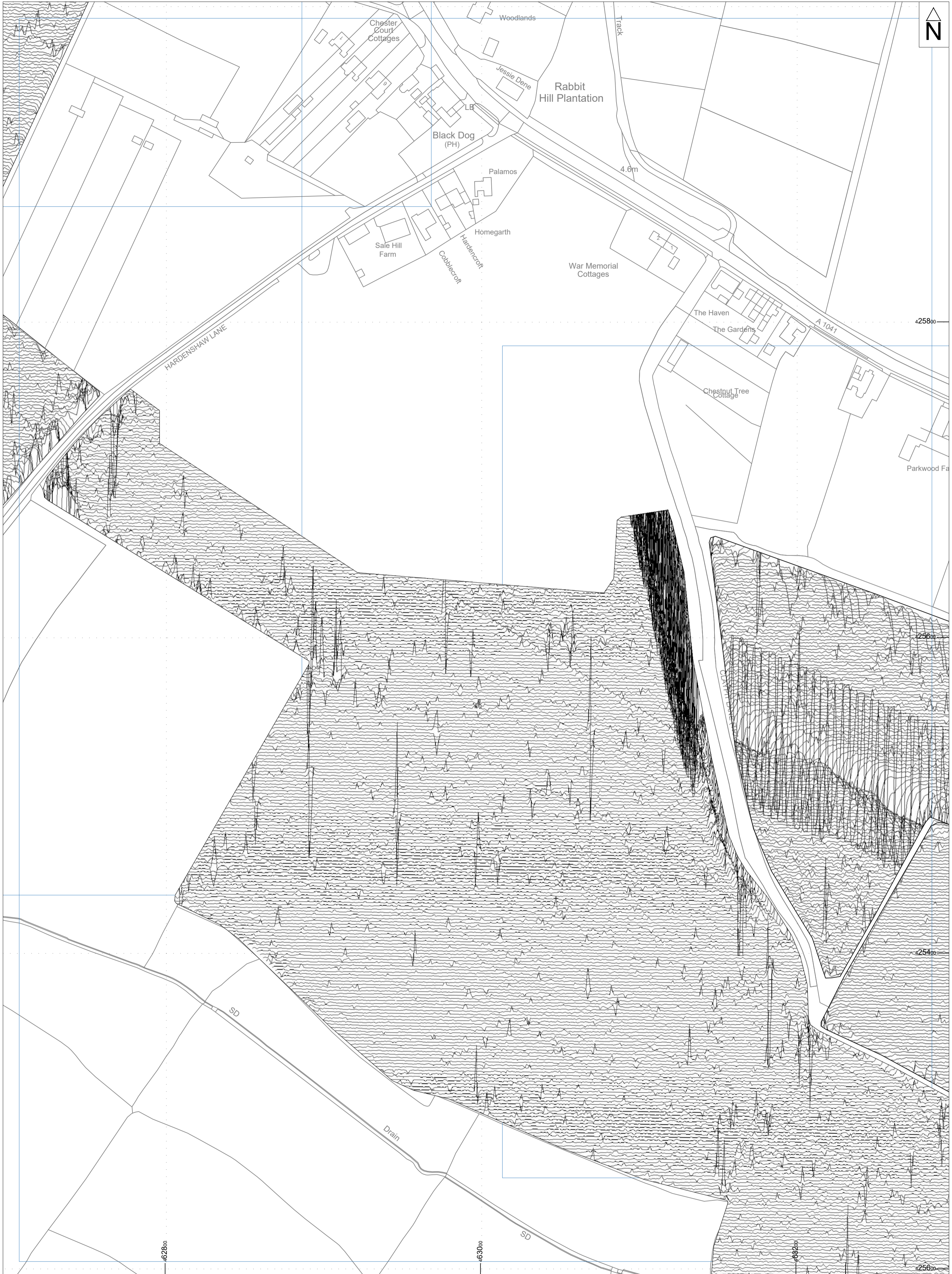
Title

SECTOR BOUNDARY



1:1,500 @ A2

Fig. 54

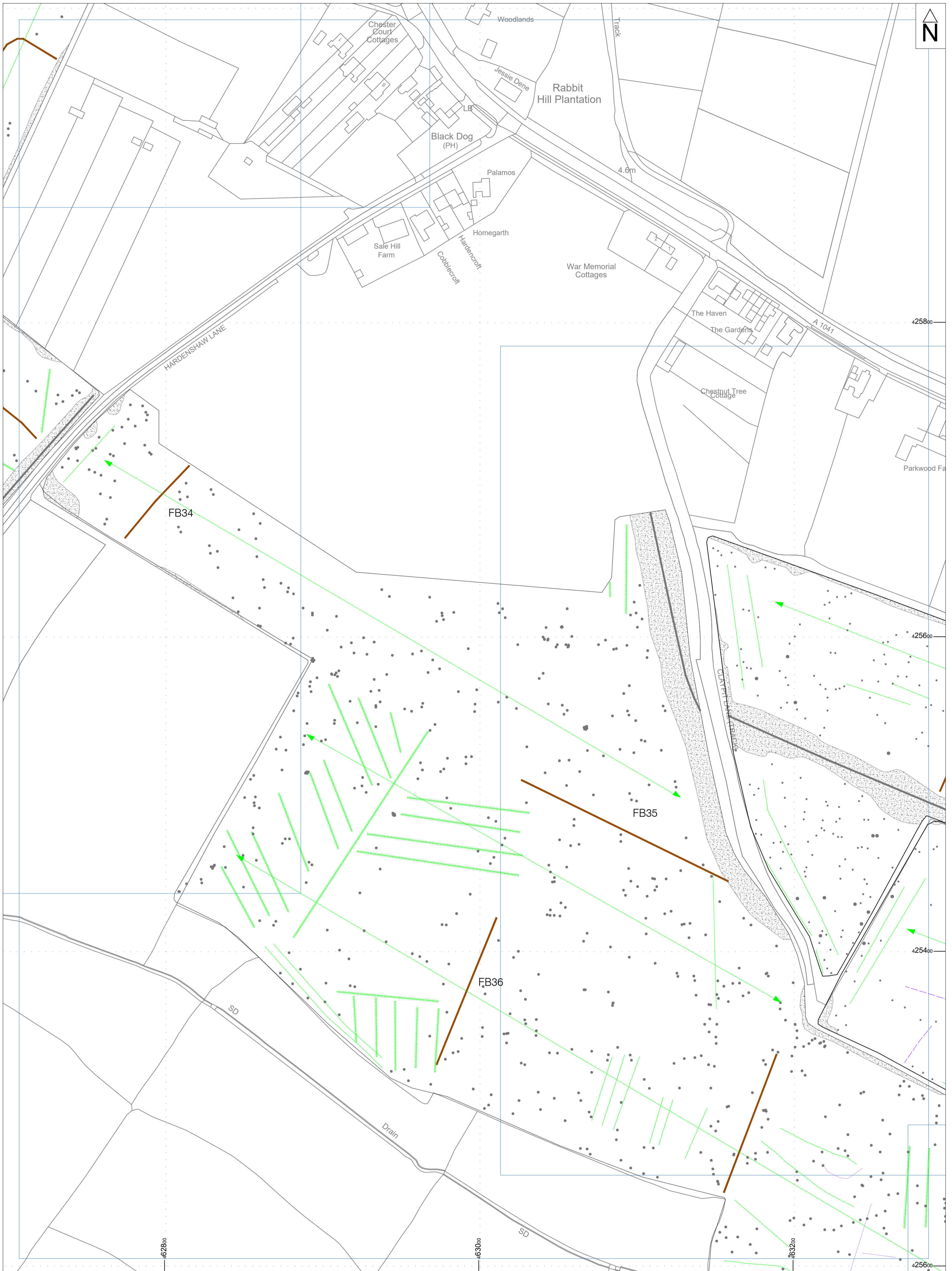



Title
 SECTOR BOUNDARY











15.0 nT/cm

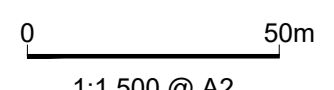
0 50m

1:1,500 @ A2




 © ASWYAS 2023.
 Archaeological Services W Y A S.
 Nephaw Lane South, Morley, LS27 7JQ
 Tel: 0113 535 0163 Email: archaeology@wys.org.uk www.aswyas.com
 Project ID: XF70_HLO22
 Interpretation of magnetometer data: Sector 14

Title		Interpretation			
	SECTOR BOUNDARY		FERROUS		RIDGE & FURROW
	SERVICE PIPE		AGRICULTURAL		GEOLOGY
	MAGNETIC DISTURBANCE		FORMER FIELD BOUNDARY		UNCERTAIN
	FIELD DRAIN				





1:1,500 @ A2

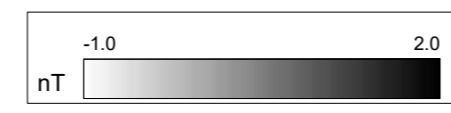
Fig. 56

Reproduced from the Ordnance Survey mapping with the permission of the Controller of Her Majesty's Stationery Office.
 © Crown Copyright. Unauthorised reproduction infringes Crown copyright and may lead to prosecution or civil proceedings.
 Digital data supplied by the Ordnance Survey Group, 2023.



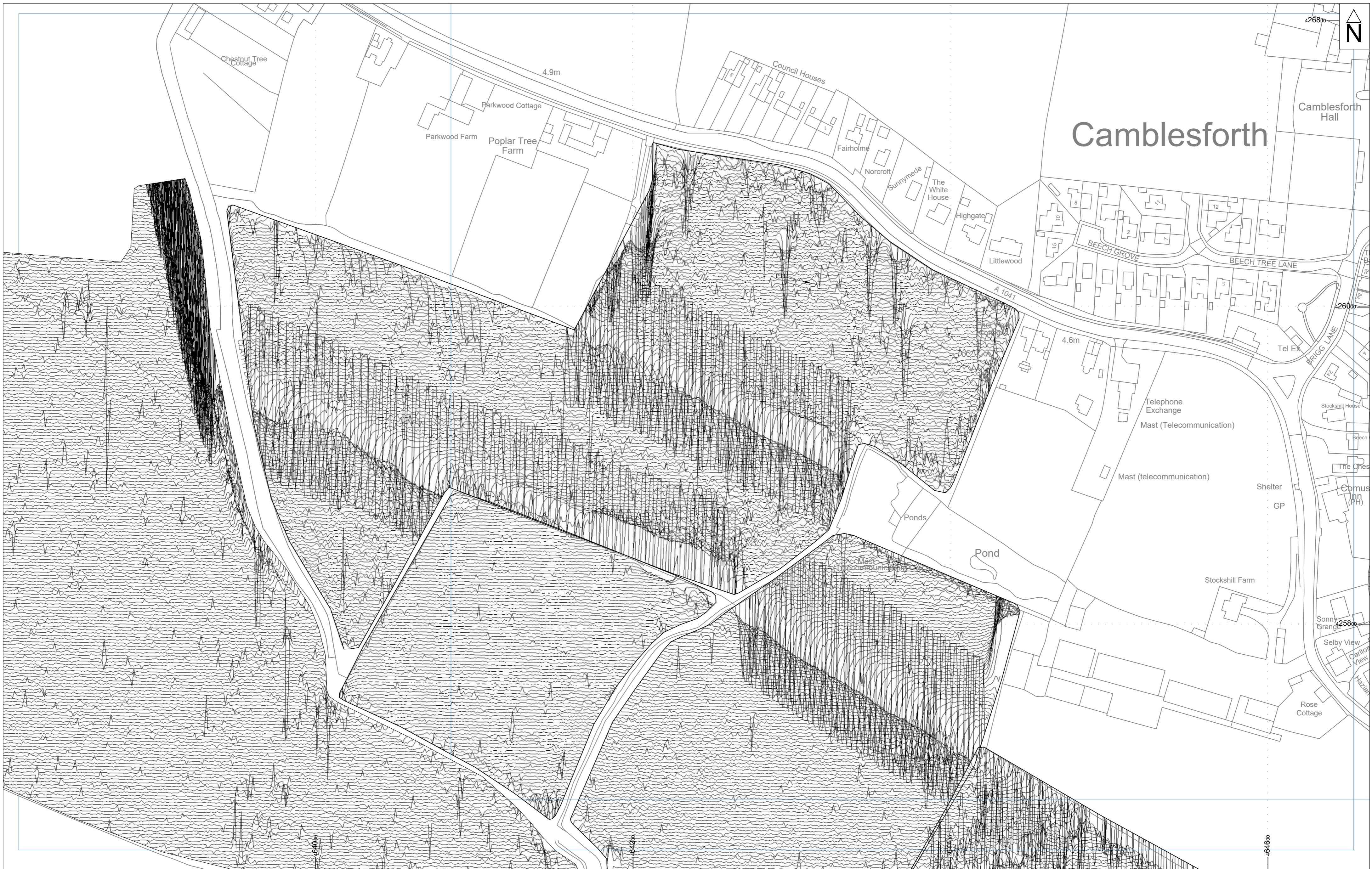

 © ASWYAS 2023.
 Archaeological Services W Y A S.
 Nephshaw Lane South, Morley, LS27 7JQ
 Tel: 0113 535 0163 Email: archaeology@wys.org.uk www.aswyas.com
 Project ID: XF70_HLO22
 Processed greyscale magnetometer data: Sector 15


Title
 SECTOR BOUNDARY




0 50m
 1:1,500 @ A2

Reproduced from the Ordnance Survey mapping with the permission of the Controller of Her Majesty's Stationery Office.
 © Crown Copyright. Unauthorised reproduction infringes Crown copyright and may lead to prosecution or civil proceedings.
 Digital data supplied by the client, Progress Group, 2023.

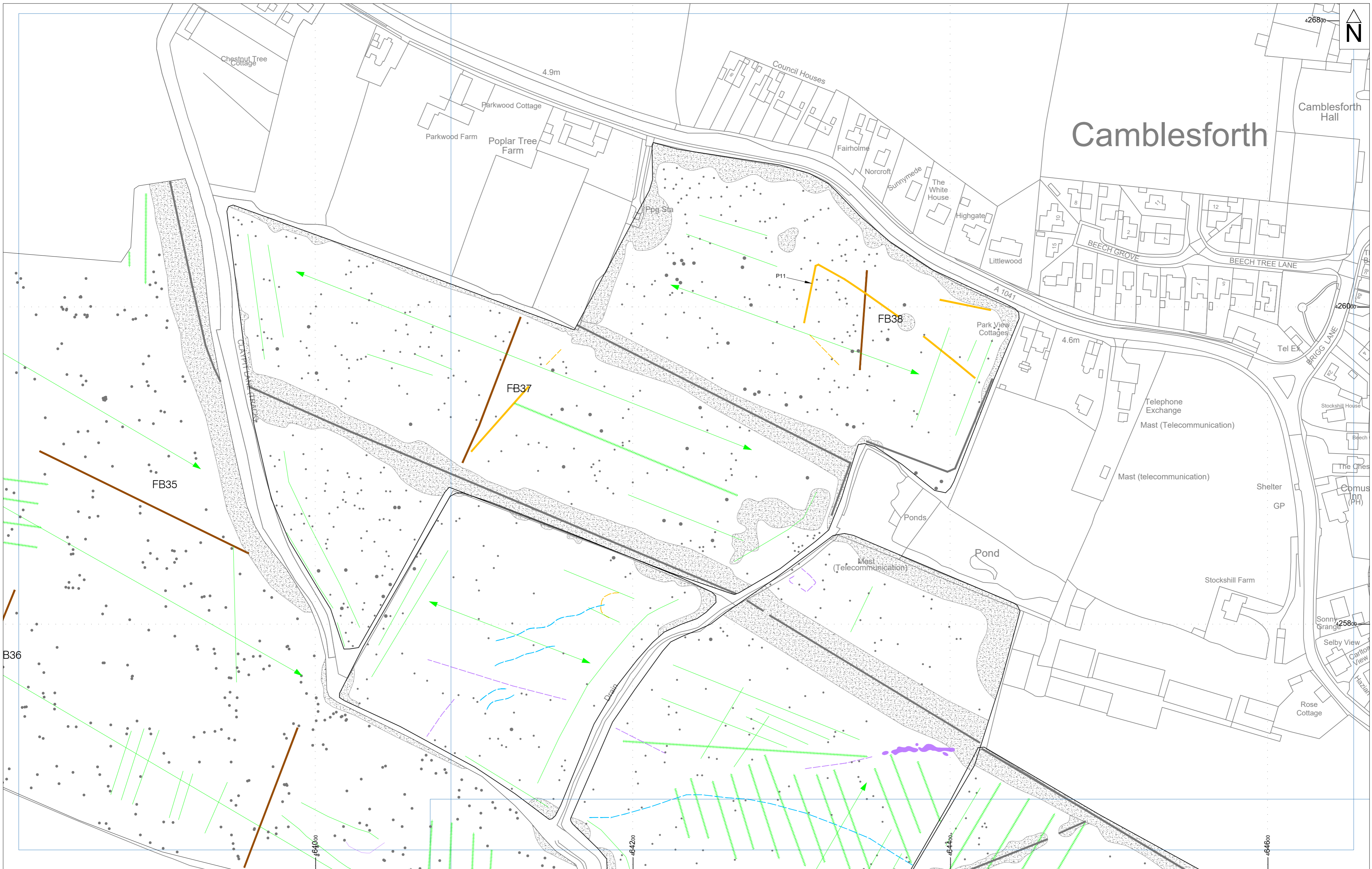




 © ASWYAS 2023.
 Archaeological Services W Y A S.
 Nepsshaw Lane South, Morley, LS27 7JQ
 Tel: 0113 535 0163 Email: archaeology@wys.org.uk www.aswyas.com
 Project ID: XF70_HLO22
 XY trace plot of minimally processed magnetometer data:
 Sector 15















Title
 SECTOR BOUNDARY

15.0 nT/cm

0 50m
 1:1,500 @ A2






 © ASWYAS 2023.
 Archaeological Services W Y A S.
 Nephshaw Lane South, Morley, LS27 7JQ
 Tel: 0113 535 0163 Email: archaeology@wys.org.uk www.aswyas.com
 Project ID: XF70_HLO22
 Interpretation of magnetometer data: Sector 15


Title		Interpretation			
	SECTOR BOUNDARY		FERROUS		AGRICULTURAL
			SERVICE PIPE		FORMER FIELD BOUNDARY
			MAGNETIC DISTURBANCE		GEOLOGY
			FIELD DRAIN		UNCERTAIN
			ARCHAEOLOGY?		

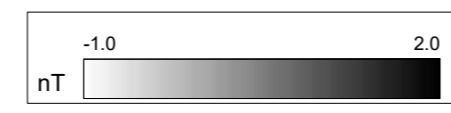
0 50m
 1:1,500 @ A2

Fig. 59



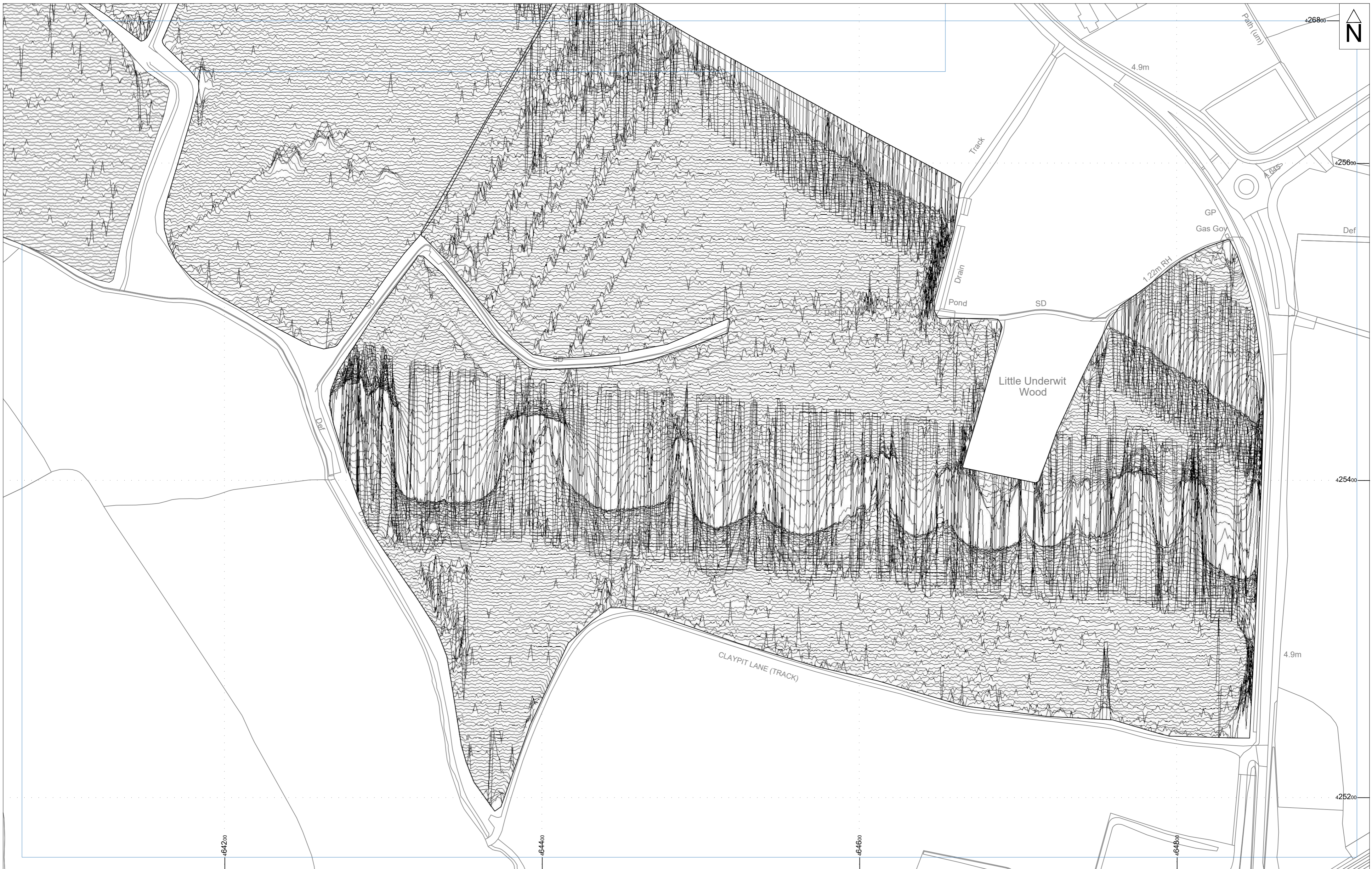

 © ASWYAS 2023.
 Archaeological Services W Y A S.
 Nephaw Lane South, Morley, LS27 7JQ
 Tel: 0113 535 0163 Email: archaeology@wys.org.uk www.aswyas.com
 Project ID: XF70_HLO22
 Processed greyscale magnetometer data: Sector 16
Reproduced from the Ordnance Survey mapping with the permission of the Controller of Her Majesty's Stationery Office. © Crown Copyright. Unauthorised reproduction infringes Crown copyright and may lead to prosecution or civil proceedings. Digital data supplied by the client, Progress Group, 2023.


Title
 SECTOR BOUNDARY




0 50m
 1:1,500 @ A2

Fig. 60




 © ASWYAS 2023.
 Archaeological Services W Y A S.
 Nephaw Lane South, Morley, LS27 7JQ
 Tel: 0113 535 0163 Email: archaeology@wys.org.uk www.aswys.com
 Project ID: XF70_HLO22
 XY trace plot of minimally processed magnetometer data:
 Sector 16

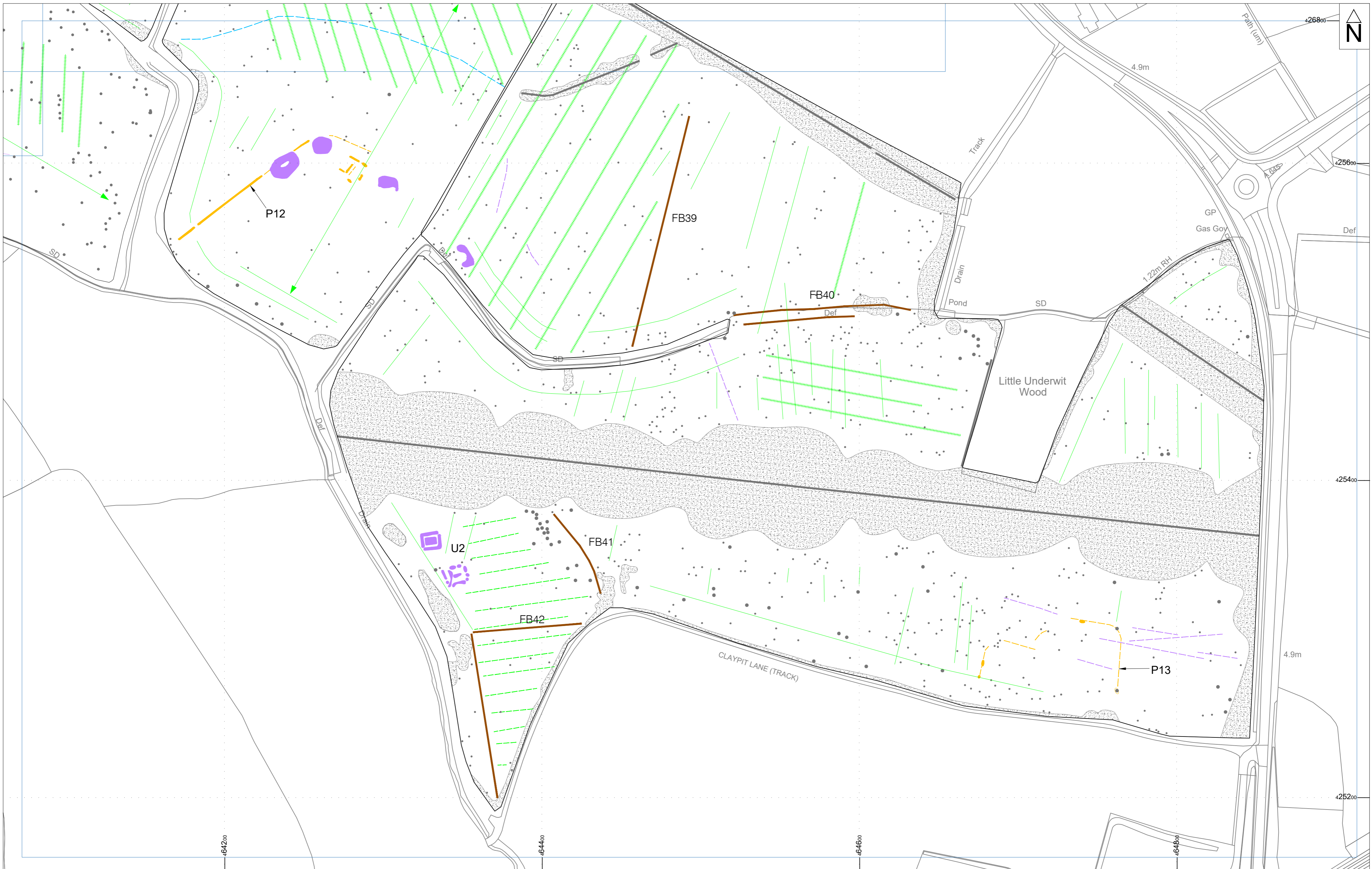
Title
 SECTOR BOUNDARY


15.0 nT/cm

0 50m
 1:1,500 @ A2

Fig. 61

Reproduced from the Ordnance Survey mapping with the permission of the Controller of Her Majesty's Stationery Office.
 © Crown Copyright. Unauthorised reproduction infringes Crown copyright and may lead to prosecution or civil proceedings.
 Digital data supplied by the client, Progress Group, 2023.



Title	
	SECTOR BOUNDARY











Interpretation			
	FERROUS		RIDGE & FURROW
	SERVICE PIPE		AGRICULTURAL
	MAGNETIC DISTURBANCE		FORMER FIELD BOUNDARY
	FIELD DRAIN		GEOLOGY
	UNCERTAIN		ARCHAEOLOGY?

Fig. 62



Title

SECTOR BOUNDARY

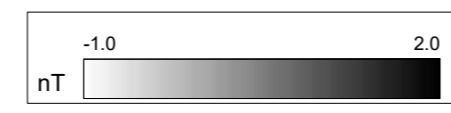


Fig. 63